

**FOR INFORMATION  
AND COMMENT  
ONLY**

NO.	DATE	DESCRIPTION
1	28/05/2009	

CLIENT  
**DOLOVEIRA DEVELOPMENTS  
(PTY) LTD**

PROJECT  
**AVIANTO EIA**

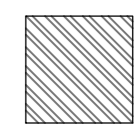
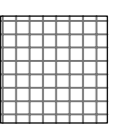
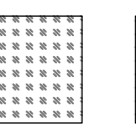
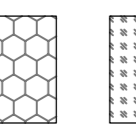
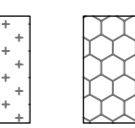
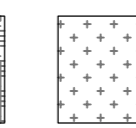
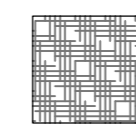






DESCRIPTION  
**CONSTRAINTS AND OPPORTUNITIES MAP**

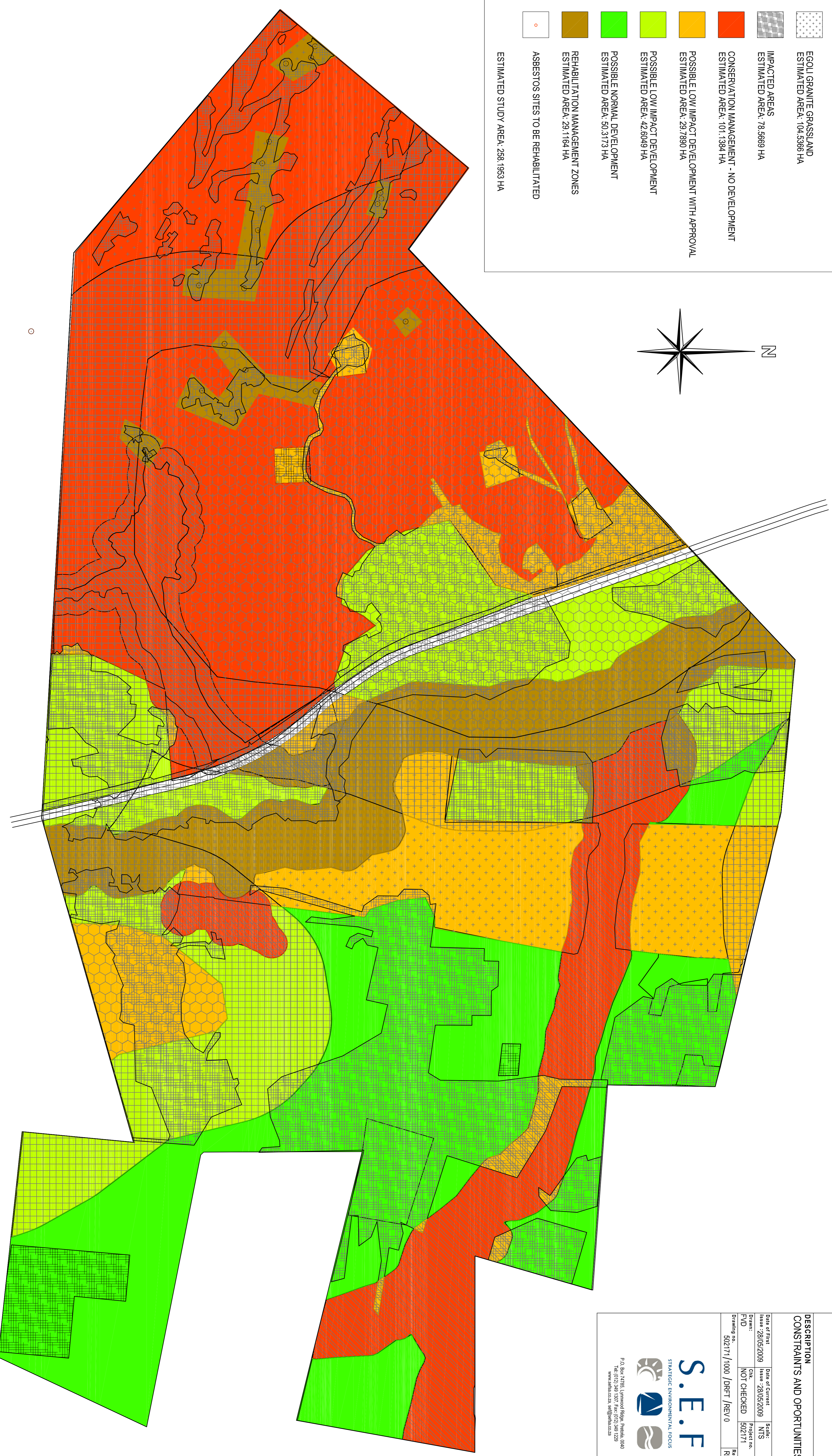

Drawn:	Date of First Issue:	Date of Current Issue:	Scale:
FVD	28/05/2009	28/05/2009	NTS
NOT CHECKED	502171		on A1
Drawing no. 502171/1000 /DRET /REV 0			


**S.E.F.**  
 STRATEGIC ENVIRONMENTAL FOCUS  


P.O. Box 31216, Lombard Road, Pretoria, 000  
 Tel: (012) 348 1037 Fax: (012) 348 1229  
 www.sef.co.za info@sef.co.za

**LEGEND:**

-  **WETLAND BUFFER**  
ESTIMATED AREA: 36.0360 HA
-  **RIDGE BUFFER**  
ESTIMATED AREA: 78.4523 HA
-  **RIPARIAN BUFFER**  
ESTIMATED AREA: 21.6969 HA
-  **EGOLI GRANITE GRASSLAND**  
ESTIMATED AREA: 104.5366 HA
-  **RIDGE**  
ESTIMATED AREA: 72.1927 HA
-  **IMPACTED AREAS**  
ESTIMATED AREA: 78.5689 HA
-  **CONSERVATION MANAGEMENT - NO DEVELOPMENT**  
ESTIMATED AREA: 101.1384 HA
-  **POSSIBLE LOW IMPACT DEVELOPMENT WITH APPROVAL**  
ESTIMATED AREA: 29.7890 HA
-  **POSSIBLE LOW IMPACT DEVELOPMENT**  
ESTIMATED AREA: 42.6049 HA
-  **POSSIBLE NORMAL DEVELOPMENT**  
ESTIMATED AREA: 50.3173 HA
-  **REHABILITATION MANAGEMENT ZONES**  
ESTIMATED AREA: 29.1164 HA
-  **ASBESTOS SITES TO BE REHABILITATED**
-  **ESTIMATED STUDY AREA: 288.1953 HA**



o